

2001 Perambulation

PROPERTY MAPS

May 19, 2001
Facilitator/Coordinator:
Carolyn
Cummins-Sexton

NAHANT MASSACHUSETTS

Note: 25D is boundary w/ Lynn -

- walked by facilitator/coordinator
- included at REAR of 5 Perambulations

Unused for these purposes:

12D
12F
15A
15B
25E

} bound at end for
information purposes

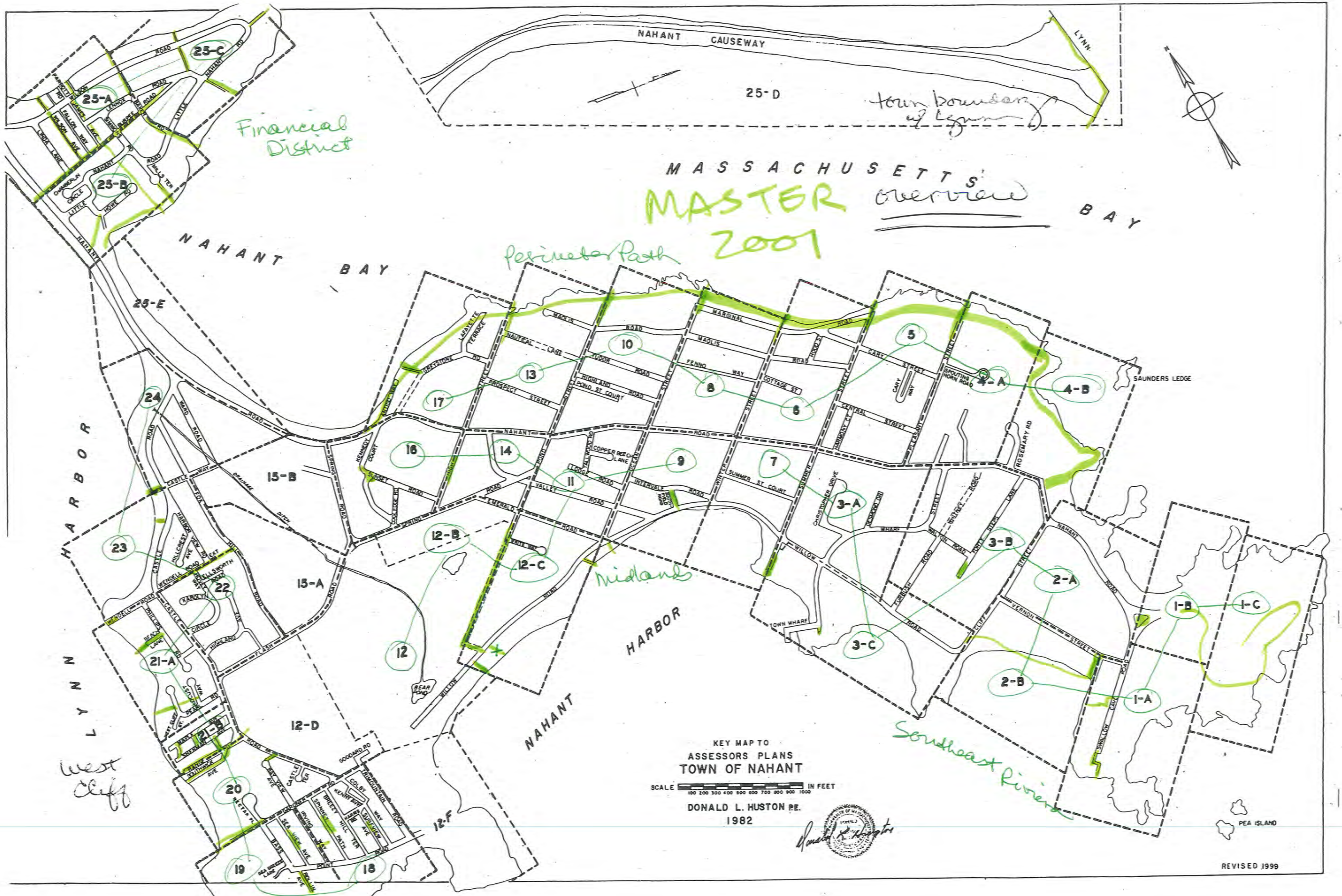
ORIGINAL MAPS PREPARED BY
DONALD L. HUSTON and RAYMOND A. D'ARCY

REVISED BY
JOHN E. O'DONNELL & ASSOCIATES
AUBURN, MAINE

John E. O'Donnell
5/19/01

Therefore, this packet contains a complete set of maps in use in 2001 by Town Assessor's Office
ENVELOPE covers with instructions, etc. and printed names of participating Perambulators are at front

Cover, master list map; envelope instructions w/ names; Southeast River; Perimeter Path; Midland,
West Cliff; Financial District; Town boundary w/ Lynn; unused maps of complete set; Assessor's ²⁰⁰¹ maps



Financial District

MASSACHUSETTS
MASTER OVERVIEW
 BAY 2001

Perimeter Path 2001

Midlands

Southeast River

West Cliff

KEY MAP TO
 ASSESSORS PLANS
 TOWN OF NAHANT

SCALE 100 200 300 400 500 600 700 800 900 1000 IN FEET

DONALD L. HUSTON P.E.
 1982



Southeast Riviera

2001

Maps: 1A, B, C, 2A, B, 3A, B, C, 7

Captained by: Sara JH Astorian who signs ALL sheets

Print members' names below [they sign the cover sheet inside =>]

Mary Opacki

Haley McDevitt

Pauline Farrell

Thomas G. McDevitt

Anne-Marie Cassidy

Sara JH Astorian

John Nelson

MARTIN KEENAN

Judy CERONE

Richard Souffard

Patricia McDevitt

Thomas McDevitt

Camera has 27 shots so Endoff?

Please record impediments, comments, etc. on map + film.

We do NOT "ask permission" — It's a Right of way's

However, we are Always respectful of the landowner

Shanks



2001

Perimeter Path

Maps: 4A + B, 5, 6, 8, 10, 13, 17 + cover sheet

Captained by: Karl Allen 593 5466 who signs all sheets inside

Print Members' names: ^{they} sign on cover sheet of maps, inside

Rebecca Allen

Peggy Makris
Chris Robicheau

Anne Spivis
George Richardson

John Kerr

Camera has 27 shots so enjoy!
Please record impediments, ^{comments} etc. on map + film

* We do NOT "ask permission" - It's a Right of way;
However, we are always respectful of the landowner.
Thanks

Midlands

2007

MAPS: 9, 11, 12 (formerly 12A+12B), 12B, 12C, 14, 16, + cover

Captained by: ANGELO PARISI who signs ALL sheets

Print members' names below [they sign the cover sheet inside =>]

J. P. O'HARE

PAT DICICCO

RUTH MEDEIROS

MARGIE PARISI

ANGELO PARISI

COLLIN & MICHAEL COHEN

SIVA COFFEY

CYNTHIA GUNNOE

Camera has 27 shots, so Enjoy?

Please record impediments, comments, etc. on map + film

We do NOT "ask permission" — It's a Right of way's

However, we are ALWAYS respectful of the landowner.

Joan

West Cliff

2001

Maps: 18, 19, 20, 21 A, 21 B, 22, 23, 24 + cover

Captained by: DEBBIE ALIFF who signs all sheets

Print members' names below [they sign the cover sheet inside ⇒]

Ellen M Steeves

John Welsh

John P Sullivan III

MARIA S. WELSH

DEBBIE ALIFF

SARAH SULLIVAN

Peter Furlong

George Furlong

Marcy Furlong

Michael Gray

Fay Gray

Camera has 27 shots, so Enjoy!

Please record impediments, comments, etc. on map + film

we do NOT "ask permission" — It's a Right of way;

However, we are ALWAYS respectful of the landowner
Joanules



Financial District

2001

Maps: 25 A, B, C + cover

Captained by: JUDITH SHEA who signs all sheets

Print members' names below. [signatures go on coversheet inside =>]

PHIL JOYCE

Trudy Joyce

Bill Ludke

Mary Jo Ludke
CATHY LUDKE

RICHARD ASHODIAN

Roger Kautz

Trudy Joyce
Judith Shea

Camera has 27 shots, so Enjoy!

Please record impediments, comments, etc. on map + film

we do NOT "ask permission" — It's a right of way's

★ However, we are always respectful of the landowner.
Thanks



Patricia A. McDevitt
Abby Tele
M. J. J. J.

2001 Southeast Riviera
all signs please!

Pauline Fanell
May Opach
 OHA

9+
 Overview

- 1A
- 1B
- 1C
- 2A
- 2B
- 3A
- 3B
- 3C
- 7

KEY MAP TO
 ASSESSORS PLANS
 TOWN OF NAHANT

SCALE 100 200 300 400 500 600 700 800 900 1000 IN FEET

DONALD L. HUSTON P.E.
 1982



opened gate
Blocked
Access by
Security
Guard



REVISED 1999

01-Jul-01

Jumbo INDEX PRINTS



9



12



13



14



15



16



17



18



19



20



21



22



23



24




25



26



27



28

NAHANT

HARBOR

MAP 2B

VERNON STREET

MAP 2A

ROAD

MAP 1B

NORTHEASTERN UNIVERSITY
889,495



1993
REVISED 1970, 1991
D.L. HUSTON '96
TOWN OF NAHANT - ASSESSORS
Scale 1 inch = 40 feet
Raymond G. D'Arcy
1963

HA



Ro. of Cliff

2A
30,370

34,070

4A
33,804

SWALLOW CAVE

SHIRAZ POOL

USA. EASEMENT
30,052

6A
30,059

7
74,599

5
82,500

HALE

Colonne

BROAD SOUND

Allye

Kurtis Keenan

Pauline Favel

Clay D'Arcy

Kathleen D'Arcy

Raymond G. D'Arcy

Raymond G. D'Arcy

ENCLOSURE

R. Lombardi
P. D'Arcy

46,197

283.66

447.55

329.95

115.5

163.98

207.00

210.0

210.0

114.5

44.3

129.6

20.5

155.82

155.82

155.82

155.82

155.82

155.82

155.82

155.82

155.82

155.82

155.82

155.82

155.82

155.82

155.82

155.82

155.82

155.82

155.82

155.82

155.82

155.82

155.82

155.82

155.82

155.82

155.82

155.82

155.82

155.82

155.82

155.82

155.82

155.82

155.82

155.82

155.82

155.82

155.82

155.82

155.82

155.82

155.82

155.82

155.82

155.82

155.82

155.82

155.82

155.82

155.82

155.82

155.82

155.82

155.82

155.82

155.82

155.82

155.82

155.82

155.82

155.82

155.82

155.82

155.82

155.82

155.82

155.82

155.82

155.82

155.82

155.82

155.82

155.82

155.82

155.82

155.82

155.82

155.82

155.82

155.82

155.82

155.82

155.82

155.82

155.82

155.82

155.82

155.82

155.82

155.82

155.82

155.82

155.82

155.82

155.82

155.82

155.82

155.82

155.82

155.82

155.82

155.82

155.82

155.82

155.82

155.82

155.82

155.82

155.82

155.82

155.82

155.82

155.82

155.82

155.82

155.82

155.82

155.82

155.82

155.82

155.82

155.82

155.82

155.82

155.82

155.82

155.82

155.82

155.82

155.82

155.82

155.82

155.82

155.82

155.82

155.82

155.82

155.82

155.82

155.82

155.82

155.82

155.82

155.82

155.82

155.82

155.82

155.82

155.82

155.82

155.82

155.82

155.82

155.82

155.82

155.82

155.82

155.82

155.82

155.82

155.82

155.82

155.82

155.82

155.82

155.82

155.82

155.82

155.82

155.82

155.82

155.82

155.82

155.82

155.82

155.82

155.82

155.82

155.82

155.82

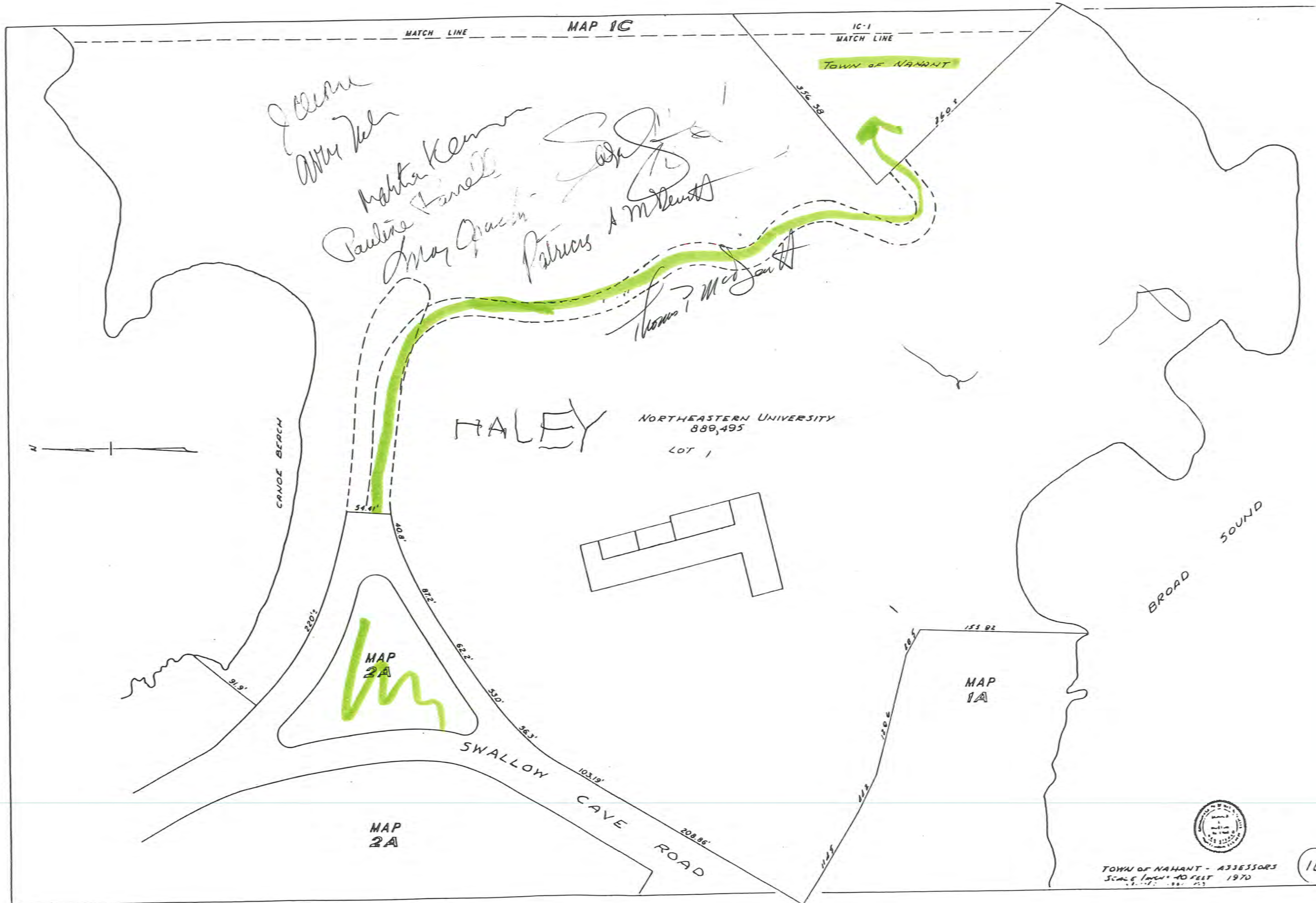
155.82

155.82

155.82

155.82

155.82



*Edmund
Amy Tule*

Marta Kemm

Pauline Farrell

May Quash

Patricia A. M. Hunt

Thomas J. McLean

MATCH LINE MAP 1C

IC-1
MATCH LINE

TOWN OF NAHANT

HALEY

NORTHEASTERN UNIVERSITY
889,495

LOT 1

CANOE BEACH

BROAD SOUND

MAP 2A

MAP 1A

SWALLOW CAVE ROAD

MAP 2A



TOWN OF NAHANT - ASSESSORS
SCALE 1 inch = 40 FEET 1970

HALEY

Thomas, McJ...

Robert Kern

John Pauline Farrell

S. J. J.

May Opuch

Patricia & McDermott



HENRY CABOT LODGE PARK

TOWN OF NAHANT
361,548

Ablyhee

NORTHEASTERN UNIVERSITY
889,495

MATCH LINE
18'-1

MAP 1B

70.98

356.38



MATCH LINE

TOWN OF NAHANT - ASSESSORS
SCALE: 1 INCH = 40 FEET
(1991-1992)

1C

VERNON STREET

VERNON STREET

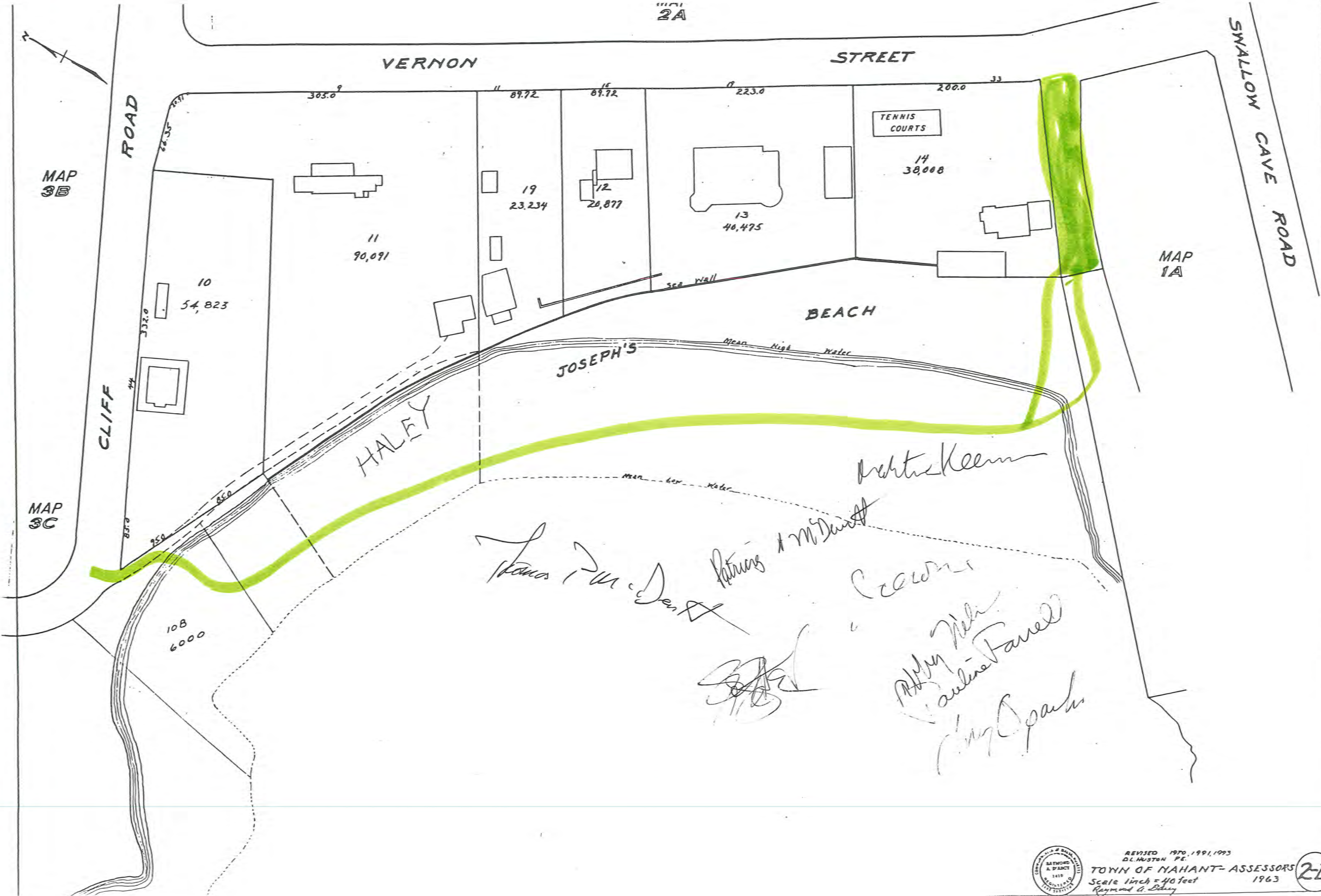
SMALLOW CAVE ROAD

CLIFF ROAD

MAP 3B

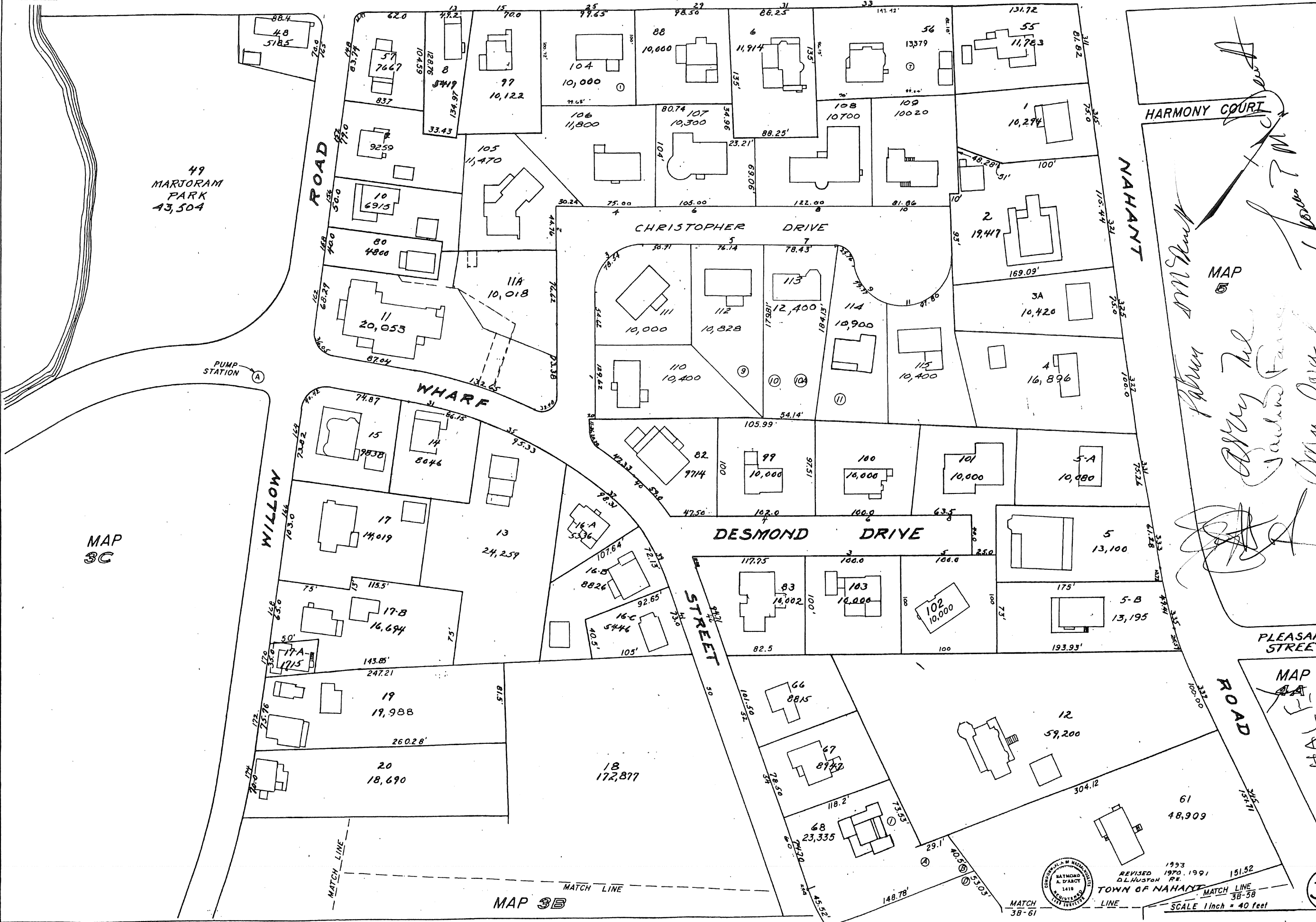
MAP 1A

MAP 3C



REVISED 1970, 1991, 1993
 D.L. HUSTON P.E.
 TOWN OF NAHANT-ASSESSORS
 Scale 1 inch = 40 feet
 Raymond G. DeLong

MAP 7 SUMMER STREET



49
MARJORAM
PARK
43,504

PUMP
STATION
A

MAP
3C

WILLOW
ROAD

WHARF

CHRISTOPHER
DRIVE

DESMOND
DRIVE

HARMONY COURT

NAHANT


PLEASANT
STREET

MAP
4A

ROAD

HALF
HOLLOW

Handwritten notes:
MAP 5
Fabian M. Skelly
Ally Tal
Sandra Farnsworth
May Opas
1600



1993
REVISED 1970, 1991
RAYMOND A. D'ARCY
REGISTERED PROFESSIONAL ENGINEER
NO. 1419
STATE OF MASSACHUSETTS
TOWN OF NAHANT
SCALE 1 inch = 40 feet

3-A

MAP 3B

MATCH
38-61

MATCH
38-58



Thomas P. M. HALEY

Patricia M. Dwyer
Ann M. Dwyer
Pauline Farned
John M. Dwyer

1973
 REVISED 1970, 1969
 D. L. HUSTON P.E.
 TOWN OF NAHANT - ASSESSORS
 Scale 1 inch = 40 feet
 Raymond A. Dwyer



3-B



*Area to be
re-zoned
to C pack
zone*

NAHANT

HARBOR

SALE

*Robert
Kesteven
James A. M. Newell*

Ally Hill



REVISED 1970, 1991, 1993
D.L. HUSTON P.E.
TOWN OF NAHANT-ASSESSORS
Scale 1 inch = 40 feet
Raymond G. Kelly
1963

Patsy Embertony
Bea Rogers
me Spin
Rebecca
Tyler Allen
McBurdy

John Kerr
And Rosichan
Peggy Makris
Nalvie McCarey
Ed Nichols
George Richardson
James McEury

Ryan Koronowski
Eisenmanweiss

Karl [Signature]

2001 Perimeter Path
All sign this sheet, please

8+
Overview
4A
4B
5
6
8
10
13
17
Construction
See p 13
17



KEY MAP TO
ASSESSORS PLANS
TOWN OF NAHANT
SCALE 100 200 300 400 500 600 700 800 900 1000 IN FEET
DONALD L. HUSTON P.E.
1982

Jumbo INDEX PRINTS

01-Jul-01



2



3



4



5



6



7



8



9



10



11



12



13



14



15



16



17



18



19



20



21



22



23



24



25



26

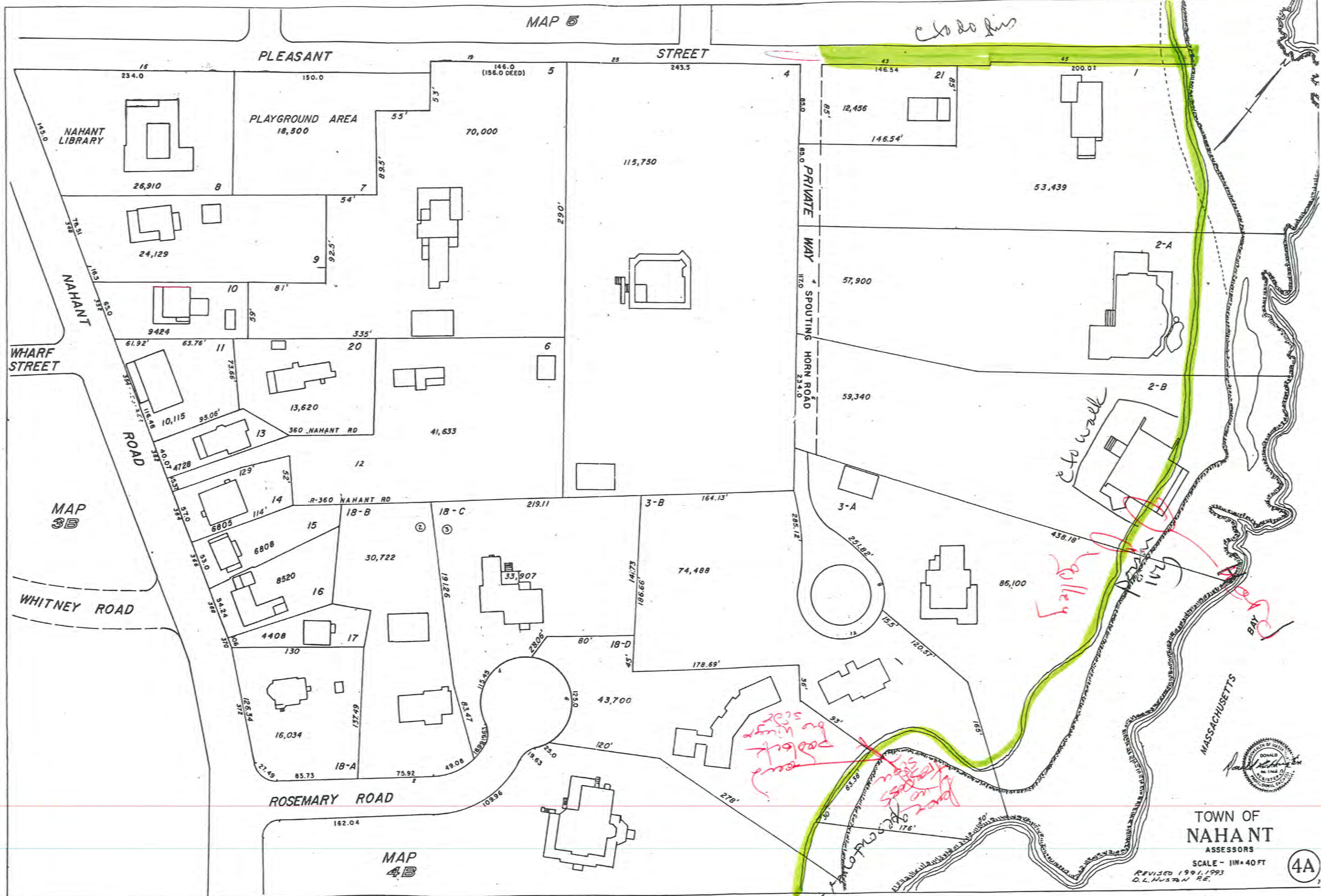


27

Perimeter
Path 2001

28

Ch do fins



Handwritten red signature/initials on the left margin.

TOWN OF NAHANT
ASSESSORS

SCALE - 1" = 40 FT
REVISED 1991, 1993
D.L. HUSTON RE.

4A

MAP 4A

MAP 3B

40 STEPS LANE

NAHANT ROAD

MATCH LINE

MAP 2A

FORTY STEPS BEACH
17
59,242

18-E
136,500

19
64,033

lots of brush & rocks

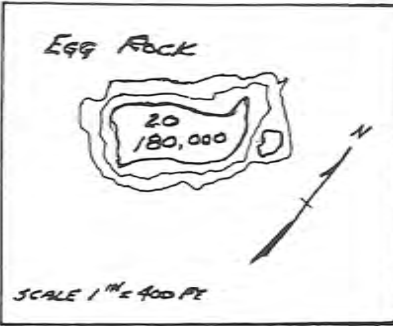
met 200

157' front fence
Public

Pool
BATH HO



BAY



MASSACHUSETTS



REVISED 1970, 1991, 1993
D.L. HUSTON RE.
TOWN OF NAHANT - ASSESSORS
Scale 1 inch = 40 feet
Raymond A. O'Leary

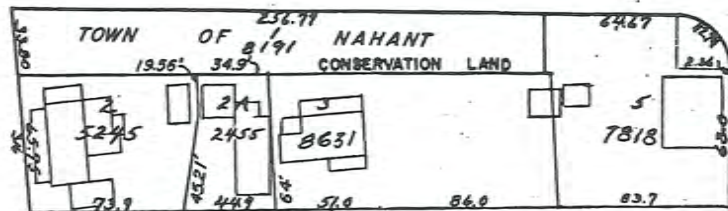
4-B

Handwritten notes in red ink on the left margin, including 'Kool' and other illegible scribbles.

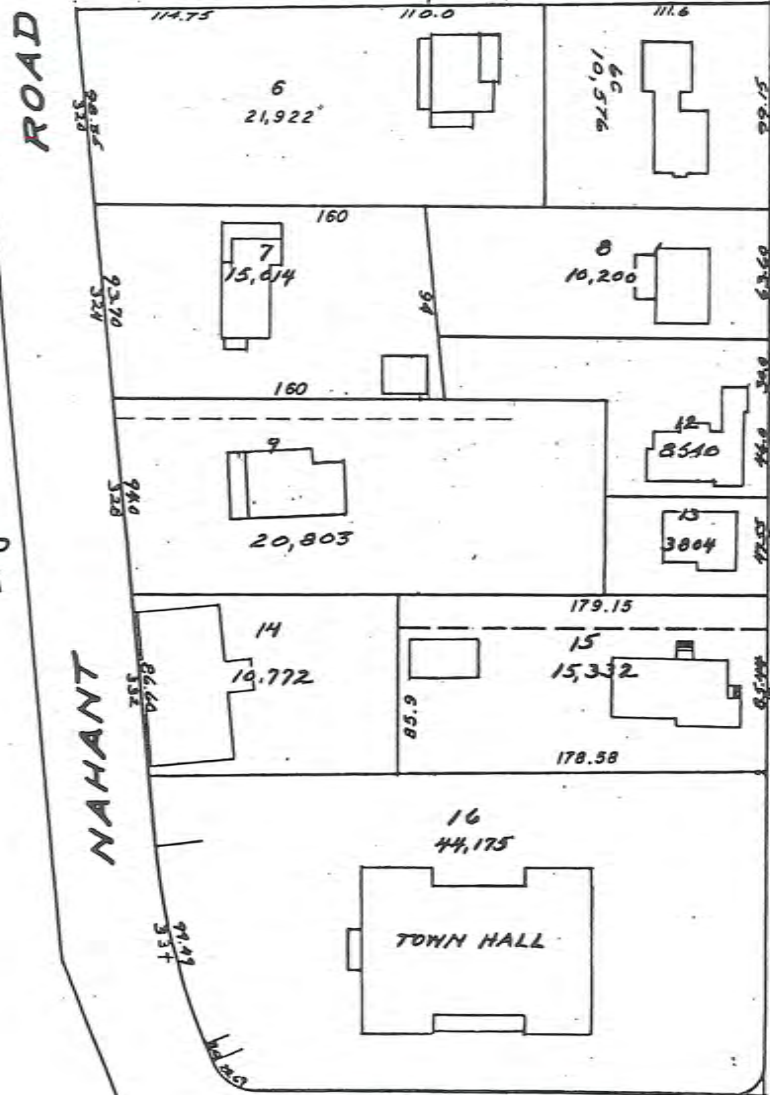
MAP 6

SUMMER STREET

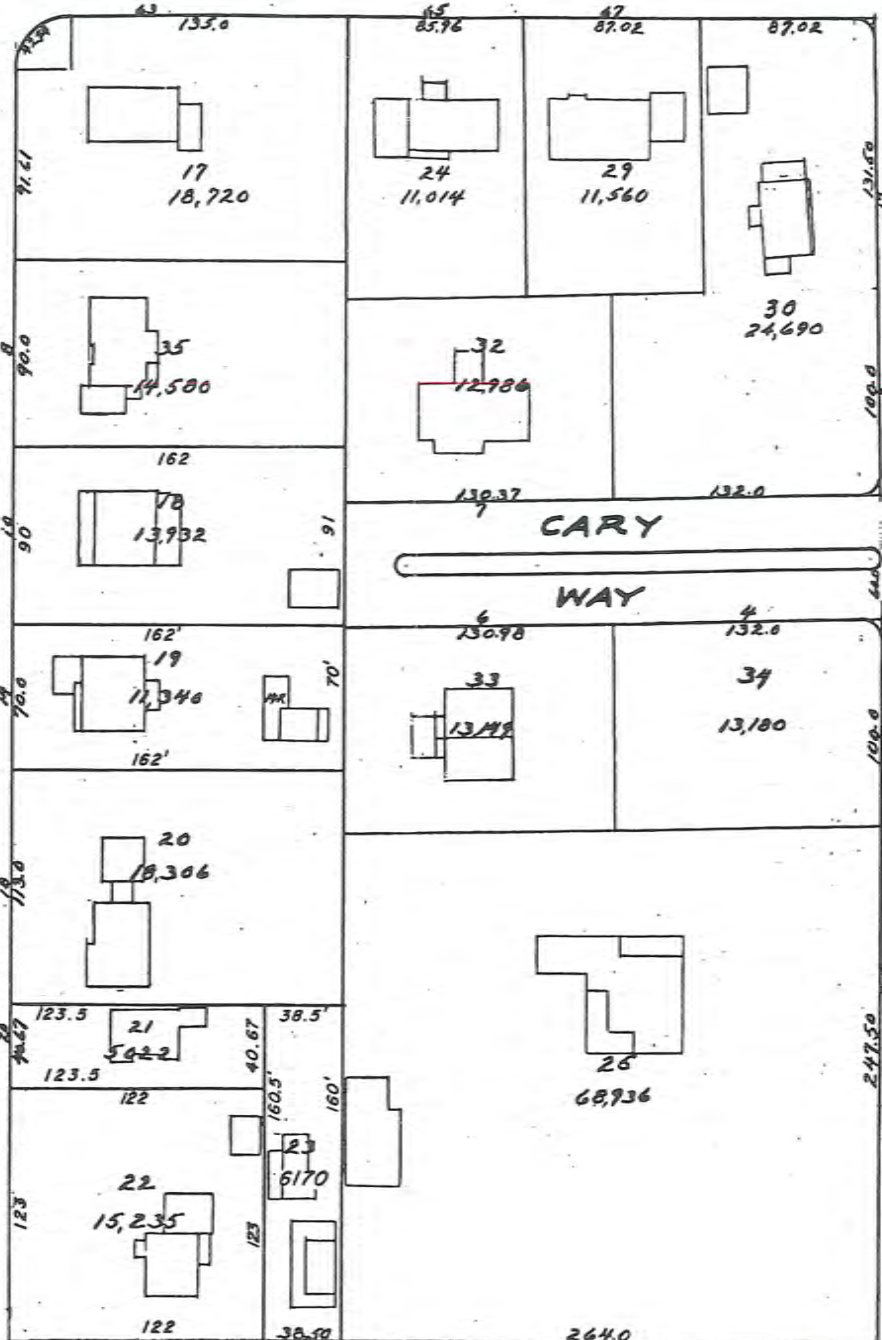
STREET



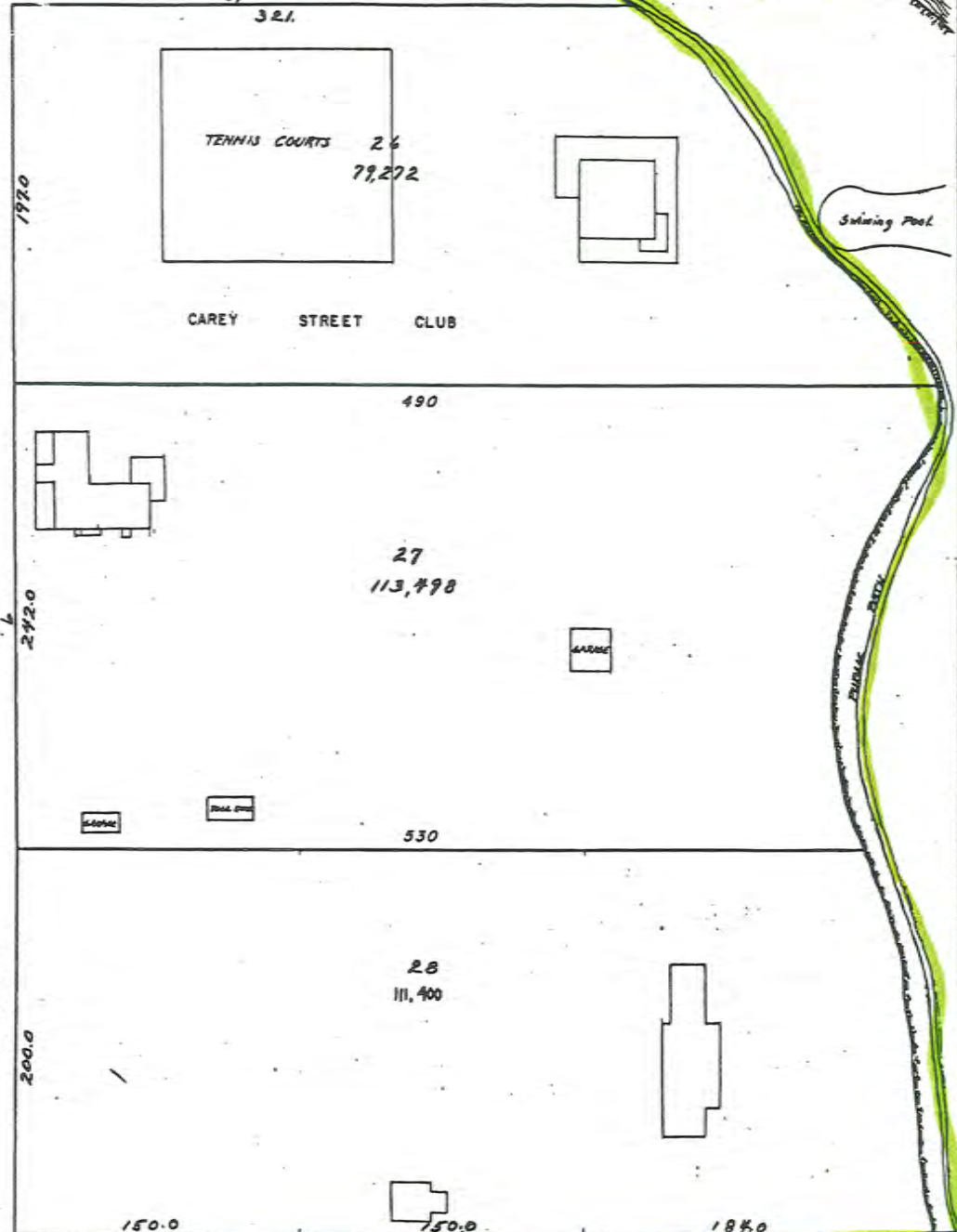
HARMONY COURT



PLEASANT STREET



STREET



ROAD

NAHANT

STREET

CENTRAL

STREET

CARY

MAP 4A



REVISED 1970, 1991, 1993
 D.L. HUSTON P.E.
 TOWN OF NAHANT - ASSESSORS
 Scale 1 inch = 40 feet
 Raymond K. Dancy

5

Handwritten signature in red ink.

Handwritten note: C to do this

MAP 3A

Swimming Pool



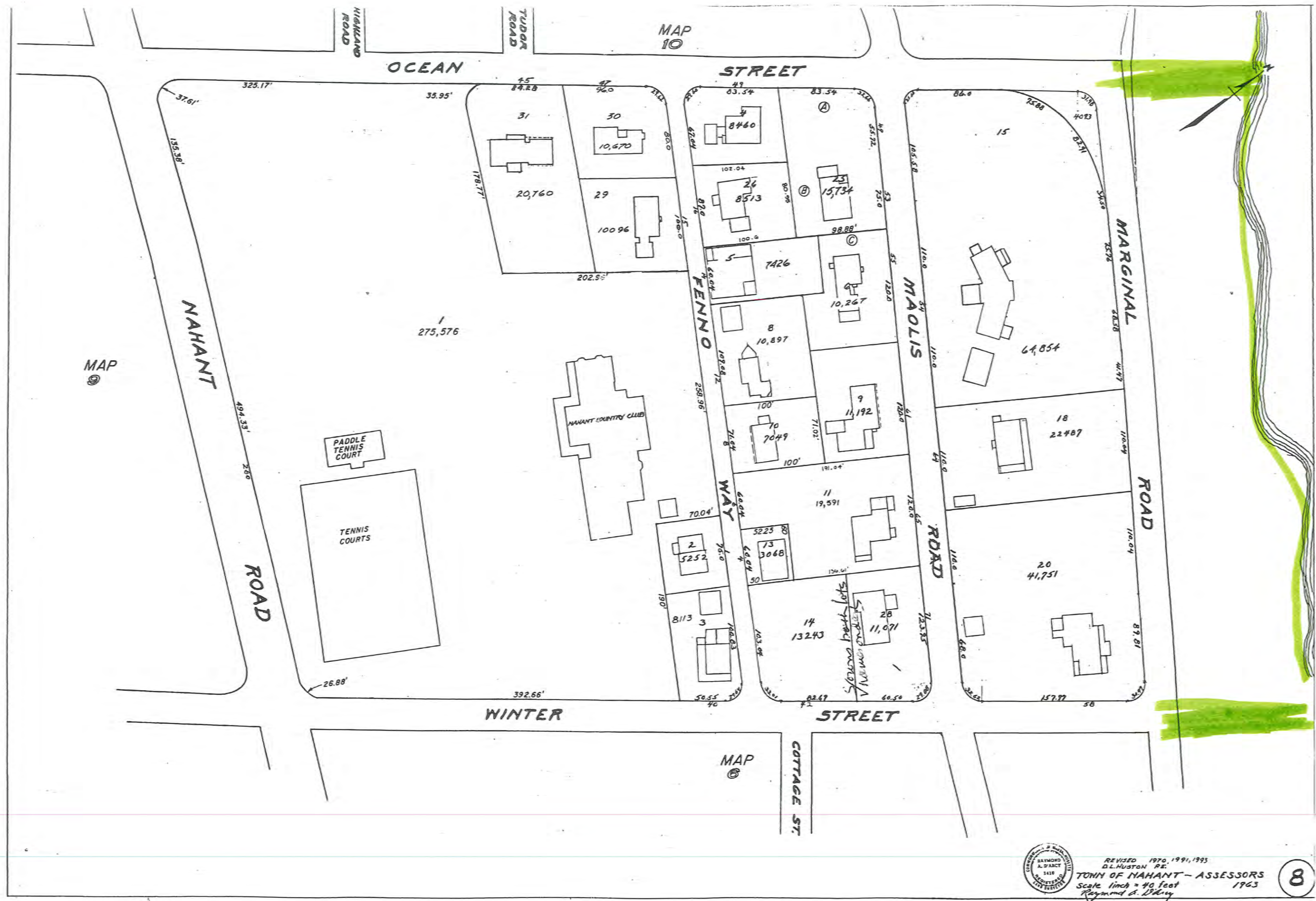
Handwritten red scribbles on the left margin.

Need's work
DPW needed here



REVISED 1970, 1991, 1993
 D.L. HUSTON P.E.
 TOWN OF NAHANT - ASSESSORS
 Scale 1 inch = 40 feet
 Raymond A. Dwyer

Handwritten signature in red ink, possibly 'Raymond D. D'Arcy'.

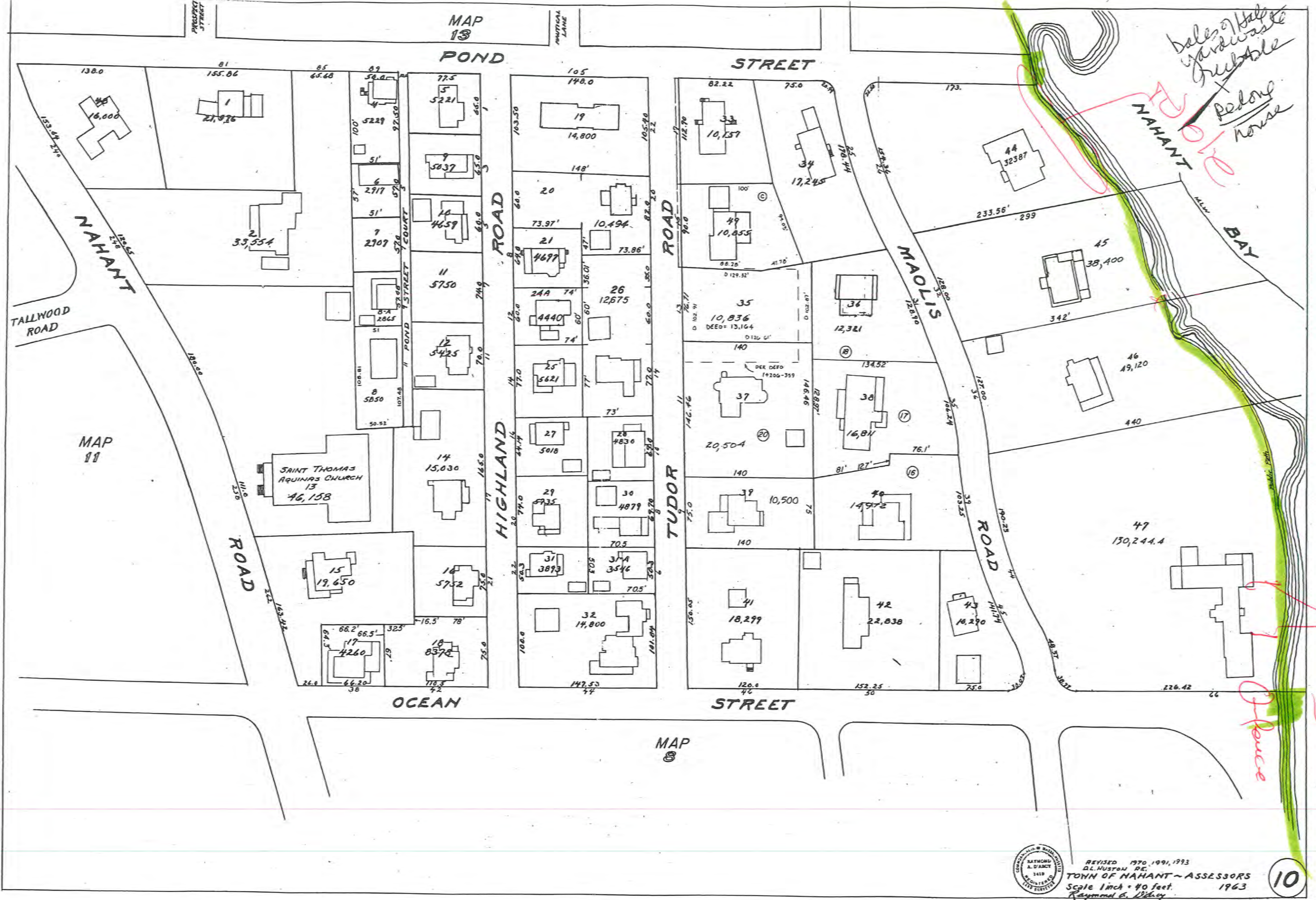


REVISED 1976, 1991, 1993
D.L. HUSTON P.E.
TOWN OF NAHANT - ASSESSORS
Scale 1 inch = 40 feet
Raymond A. D'Arcy

Handwritten signature

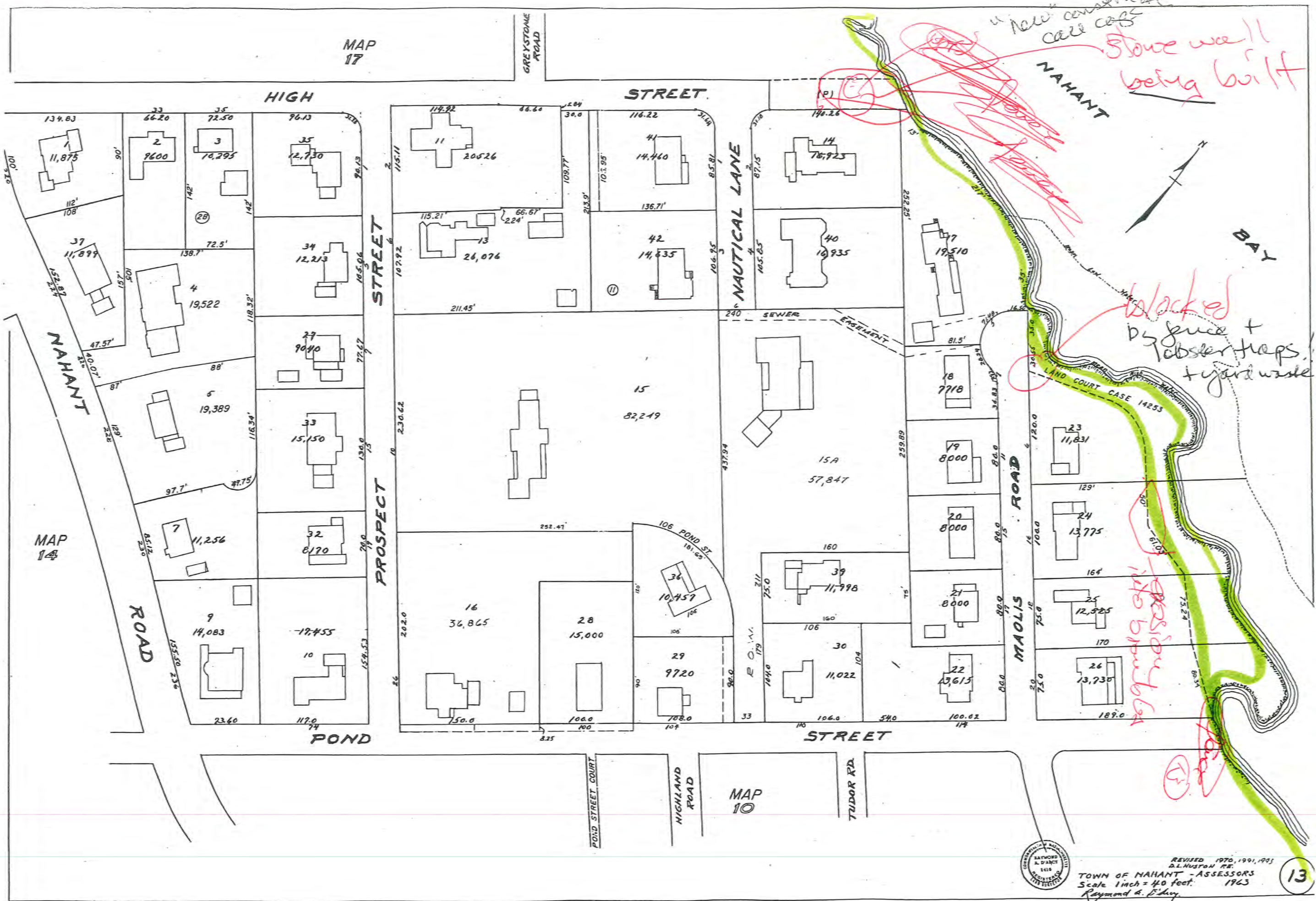
*Sales of Hill
yards was to
be made
Pedone
house*

House



REVISED 1970, 1991, 1993
 D.L. MUSTON, PE.
 TOWN OF NAHANT - ASSESSORS
 Scale 1 inch = 40 feet.
 Raymond G. Blaney

Handwritten signature



REVISED 1970, 1991, 1995
 TOWN OF NAHANT - ASSESSORS
 Scale 1 inch = 40 feet. 1963
 Raymond A. Flynn



Overview
 9
 11
 12
 12B
 12C
 14
 16

Formerly
 Lot 129

7+

2007 Midlands
 All sign please

BAY ANGLO PAIN
 Lisa Coffey
 Magu Bansi
 P. O'Hara
 SAUNDERS LEDGE
 Ruth Medeiros
 Sabarica
 Ch. L.
 Anita Hunter

KEY MAP TO
 ASSESSORS PLANS
 TOWN OF NAHANT

SCALE 100 200 300 400 500 600 700 800 900 1000 IN FEET

DONALD L. HUSTON P.E.
 1982



PEA ISLAND

REVISED 1999

Jumbo INDEX PRINTS

01-Jul-01



3



4



5



6



7



8



9



10



11



12



13



14



15



16



17



18



19



20



21



22



23



24




25



26



27



28



Charles P. ...
5/19/01

T-1

REVISOR: 1970, 1991, 1993
 A.L. HUSTON, P.E.
 TOWN OF NAHANT - ASSESSORS
 Scale: 1 inch = 40 feet
 Raymond A. Wiley

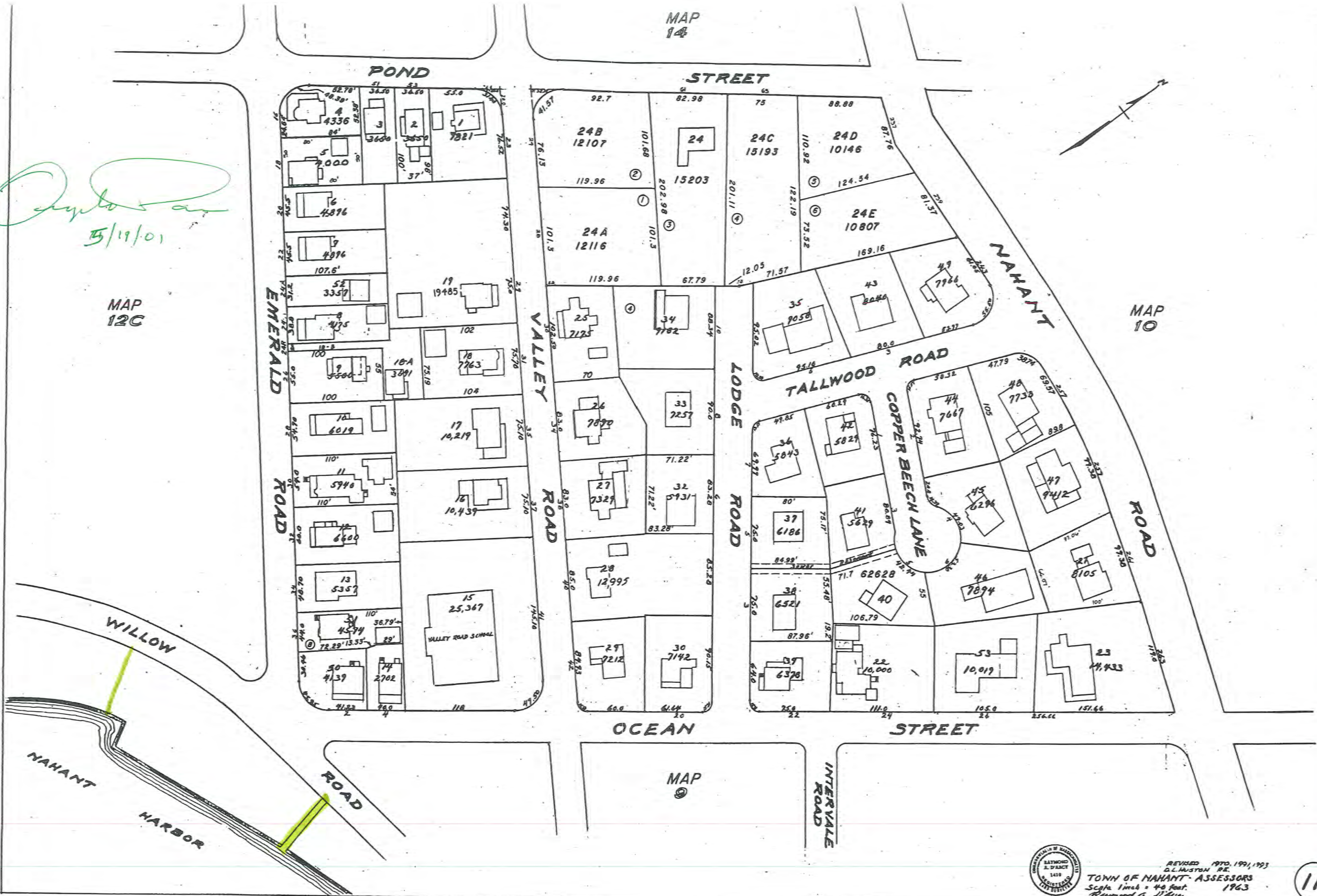
Depto. of
5/19/01

MAP
12C

MAP
14

MAP
10

MAP
9



REVISED 1970, 1991, 1993
G.L. HUSTON RE.
TOWN OF NAHANT - ASSESSORS
Scale 1 inch = 40 feet
Raymond G. Dickey 1963



Handwritten signature

formerly 12E+9

TOWN OF NAHANT
ASSESSORS
SCALE - 1/4" = 80 FT



MAP 12

No but clear path thru bullrusting
but we tried. Walked along
golf course



O.K.

LAND COURT 2207

(PROPOSED)

POND

STREET



107.34 (old golf club)
32.320
Area 2 of 52

Angelo Pini
5/19/01

walked
along sea
wall

NAHANT

HARBOR



REVISED 1970, 1991, 1993
D.L. HUSTON P.E.
TOWN OF NAHANT - ASSESSORS
Scale 1 inch = 40 feet
Raymond A. D'Arcy 1963

12-C



MAP 11

EMERALD ROAD

WHITE WAY

WILLOW ROAD

MAP 13



NAHANT ROAD

MAP 16

Charles Fair
5/19/01

PROPOSED

MAP 11

HIGH STREET

VALLEY ROAD

ROAD

ROAD

SUNSET ROAD

HIGH STREET EXTENSION

SPRING

EMERALD ROAD

POND

PARKING LOT FOR 19/20

MAP 12B



REVISED 1970, 1991, 1993
D.L. HUSTON P.E.
TOWN OF NAHANT - ASSESSOR'S
Scale 1 inch = 40 feet.
Raymond G. Dancy 1963

14

MAP 17



MAP 15B

Angelo Paim
5/19/01

MAP 14



TOWN OF NAHANT
ASSESSORS

SCALE - 1 in = 40 FT

16

REVISED 1991, 1993

NO PARCEL II



MAP 12B

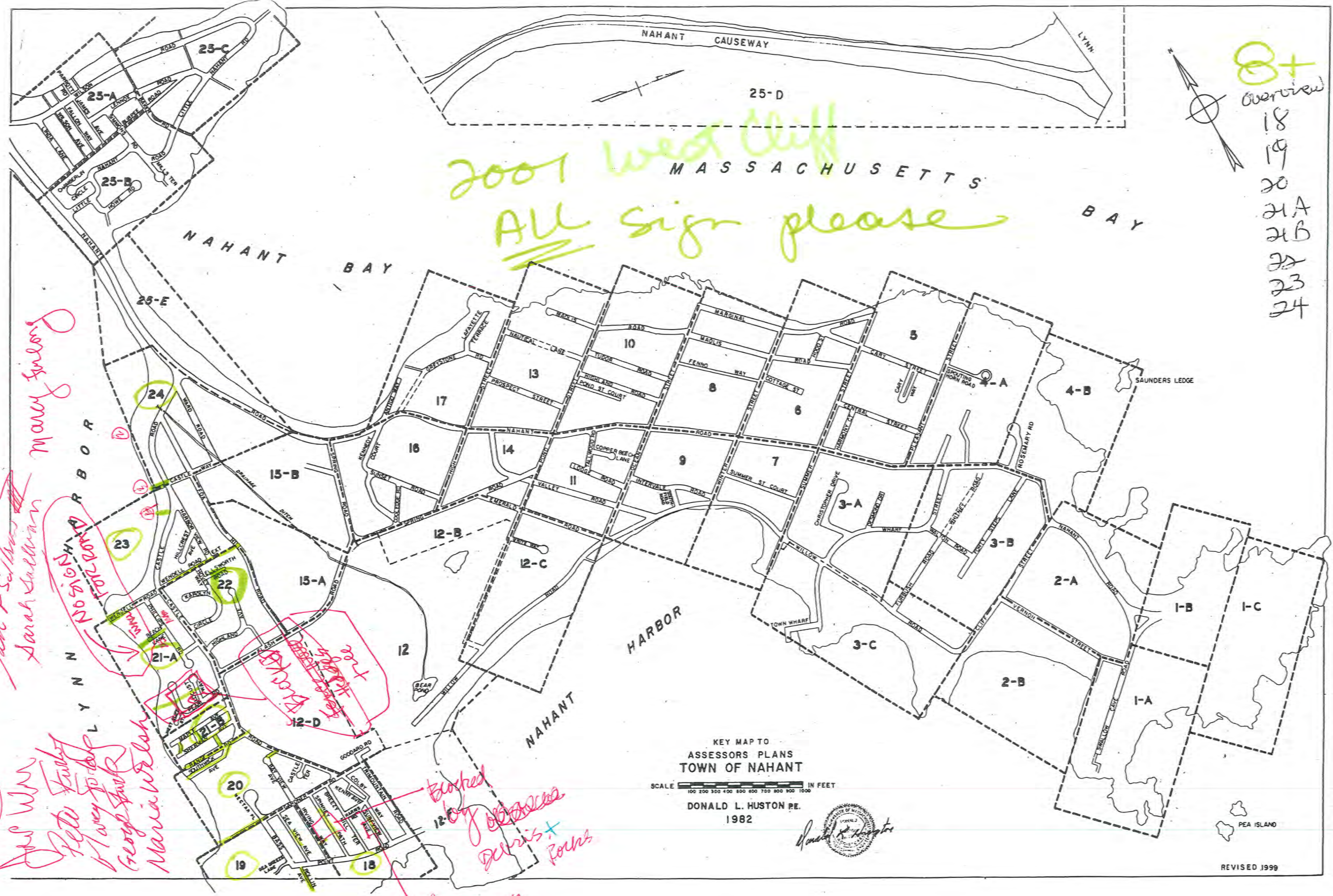
8+
Overview

- 18
- 19
- 20
- 21A
- 21B
- 22
- 23
- 24

2001 West Cliff
ALL sign please

Dwora Cliff
 Ellen Lee
 Jay Gray
 Michael Gray
 John F. Sullivan
 Sarah Sullivan
 Nancy Inlony
 Lynn Harbor
 No sign
 Torcador
 Peter Fuchs
 51 way to day
 George Smith
 Maria Walsh

Blocked by debris + rocks
 no more trees



Jumbo INDEX PRINTS

01-Jul-01



00A




0A



1A



9



13



14



15



16



17



18



19



20



21



22



23



24



25



26



27



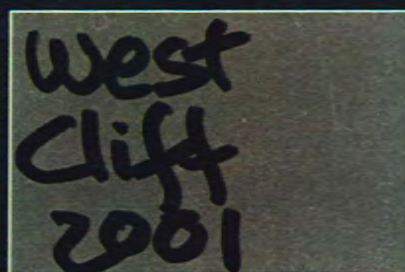
28



29



30



31

MAP 12F

MAP 12D

MAP 20

MAP 19

D. O'Leary

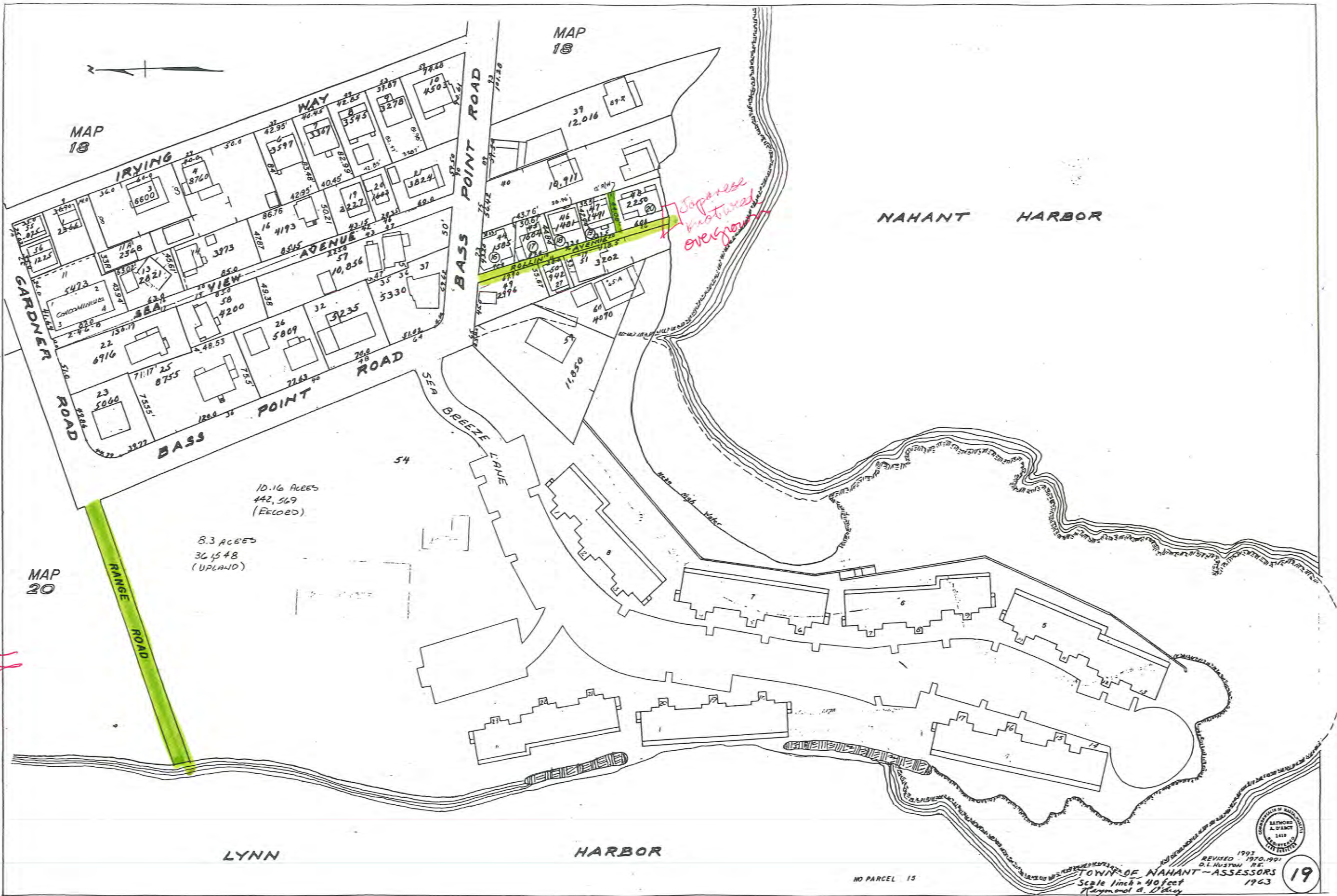


- PARKING LOT KEY**
- LOTS ABB = 58 COLBY WAY (18/17)
 - LOT C = 15 TRIMOUNTAIN RD. (18/4)
 - LOT D = 50 BREEZY HILL TR. (18/70)
 - LOT 23 = 46 COLBY (18/20) & 27 TRIMOUNTAIN RD. (18/6)



REVISOR 1993
 1970, 1991
 D.L. MUSTON ASSESSOR

TOWN OF NAHANT - ASSESSORS
 Scale: 1 inch = 49 feet
 Raymond & Pinyan
 1963



MAP 18

MAP 18

NAHANT HARBOR

MAP 20

10.16 ACRES
442,569
(RECORDED)

8.3 ACRES
364,548
(UPLAND)

Japanese fruit trees overgrown

D. Arcy

LYNN

HARBOR

NO PARCEL 15

REVISOR'S SEAL
RAYMOND A. D'ARCY
1418
1963

REVISED 1970, 1991
D.L. WUSTMAN, ASSESSOR
TOWN OF NAHANT - ASSESSORS
Scale 1 inch = 40 feet
Raymond A. D'Arcy

19

RECEIVED
MAY 22 1963
NAHANT ASSESSORS

MAP 21B

HARBOR
LYNN



need stairs

D. O'Leary

Move telephone pole
- was put to block
path (16 1/2 wide) to vehicles

MAP 12D

MAP 19

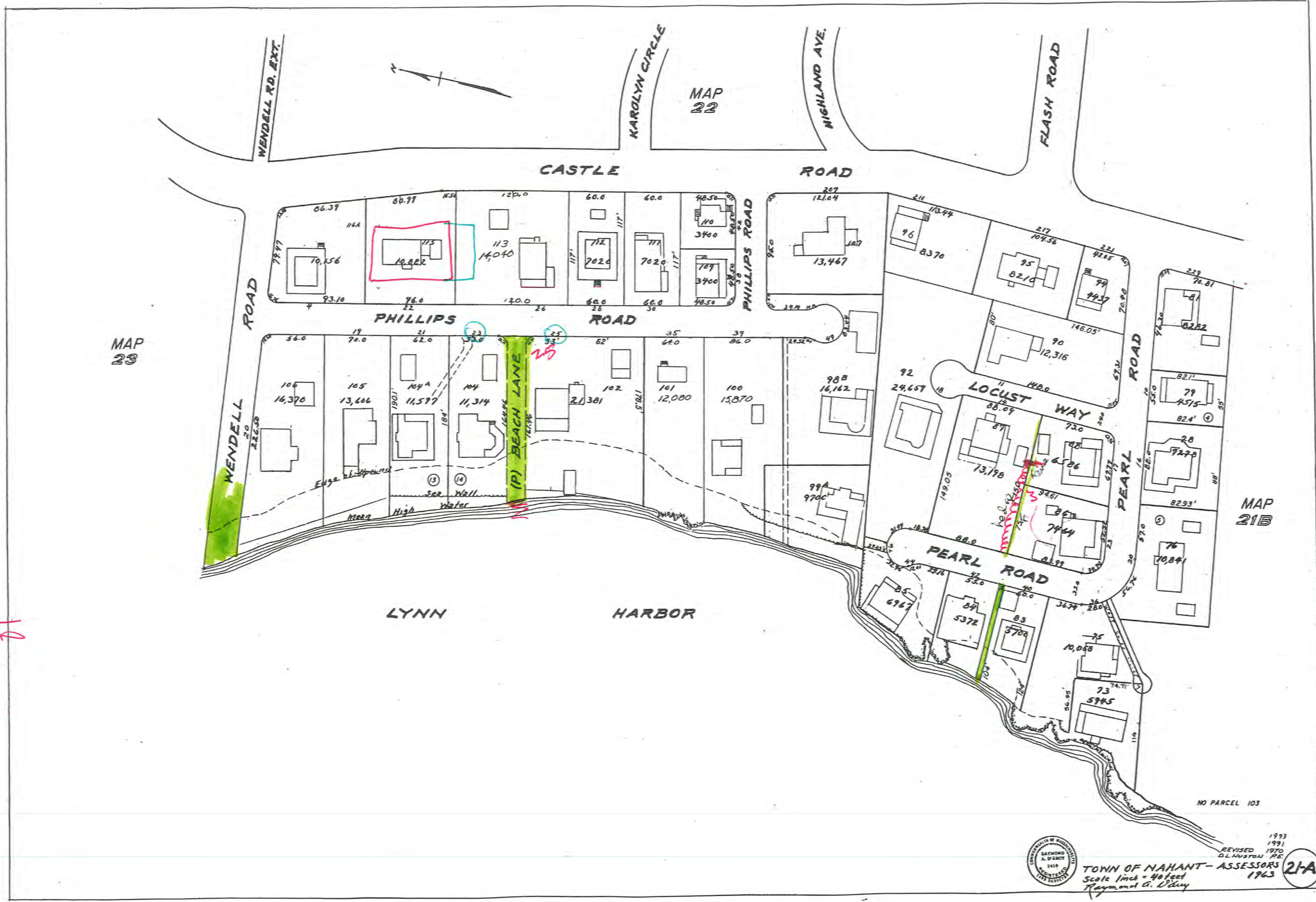
MAP 18



REVISED 1993
1970, 1991
G.L. HUSTON P.E.
TOWN OF NAHANT - ASSESSORS
Scale 1 inch = 40 feet
Raymond A. O'Leary

20

D. Day



MAP 23

MAP 22

MAP 21B

NO PARCEL 103



1993
1991
REVISED 1970
AL. HUSTON PE
1963
TOWN OF NAHANT - ASSESSORS
Scale 1 inch = 40 feet
Raymond G. Day

21A

Thank you
for Beth's
LYNN HARBOR

we take this street



MAP 12D

MAP 20

D. Carey



REVISED 1970, 1991, 1993
 O.L. MUSTON ASSESSOR
 TOWN OF NAHANT - ASSESSORS
 Scale 1 inch = 40 feet
 Raymond G. Urey

21-B



D. Delaney

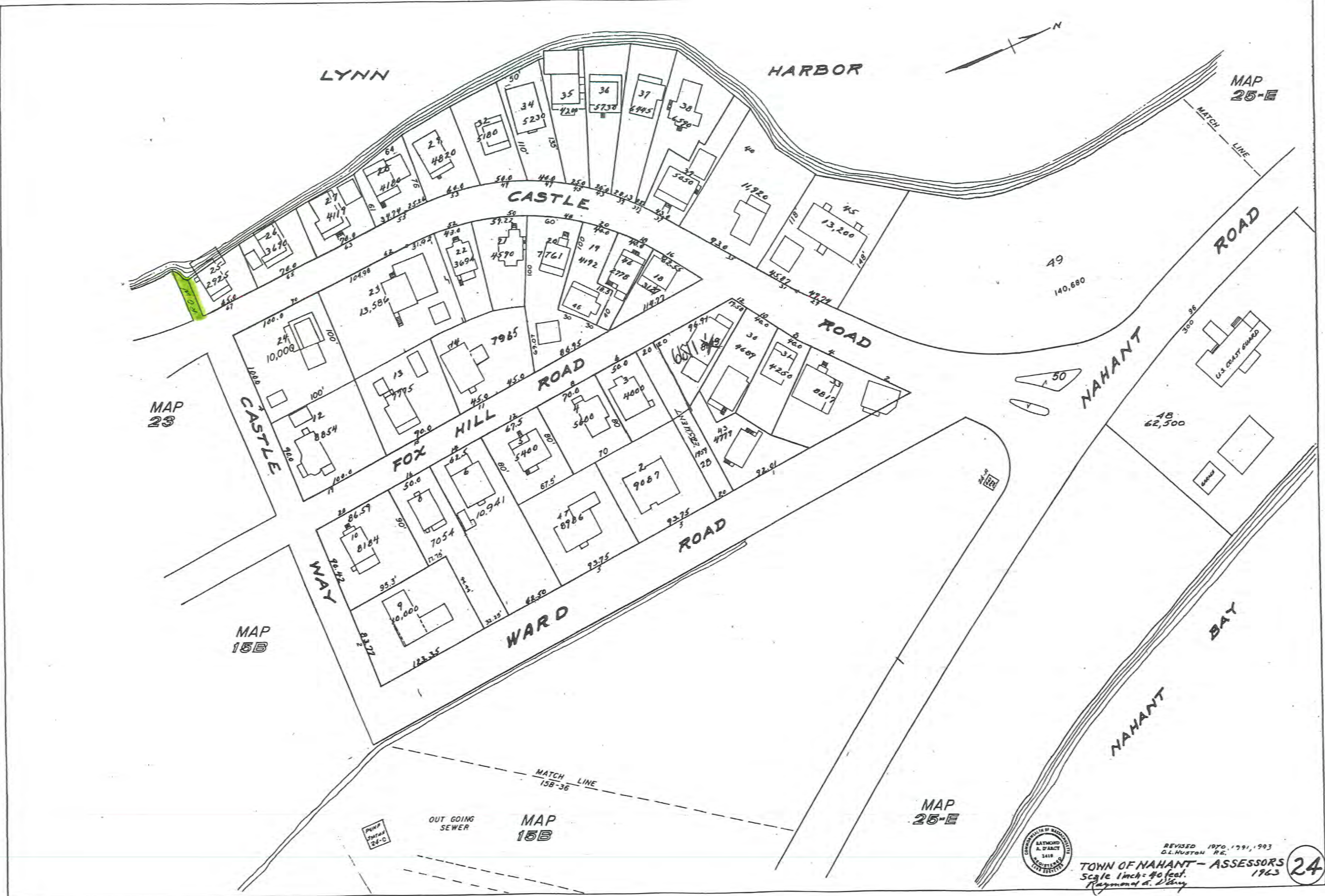
MAP 12A

NO PARCEL I



REVISED 1970, 1991, 1993
D.L. HUSTON, P.E.
TOWN OF NAHANT - ASSESSORS
Scale 1 inch = 40 feet
Raymond G. Delaney
1963

22



MAP 25-E

MAP 23

MAP 15B

MAP 25-E

PUMP STATION 24-0

OUT GOING SEWER

MAP 15B



REVISED 1970, 1991, 1993
 D.L. HUSTON P.E.
TOWN OF NAHANT - ASSESSORS
 Scale 1 inch = 40 feet.
 Raymond A. D'Arcy

24

3+

overview
25A
25B
25C



NAHANT CAUSEWAY
25-D

MASSACHUSETTS

2001 FINANCIAL DISTRICT BAY
ALL Sign this sheet, please

NAHANT BAY

HARBOR
LYNN

HARBOR

NAHANT

KEY MAP TO
ASSESSORS PLANS
TOWN OF NAHANT

SCALE 100 200 300 400 500 600 700 800 900 1000 IN FEET

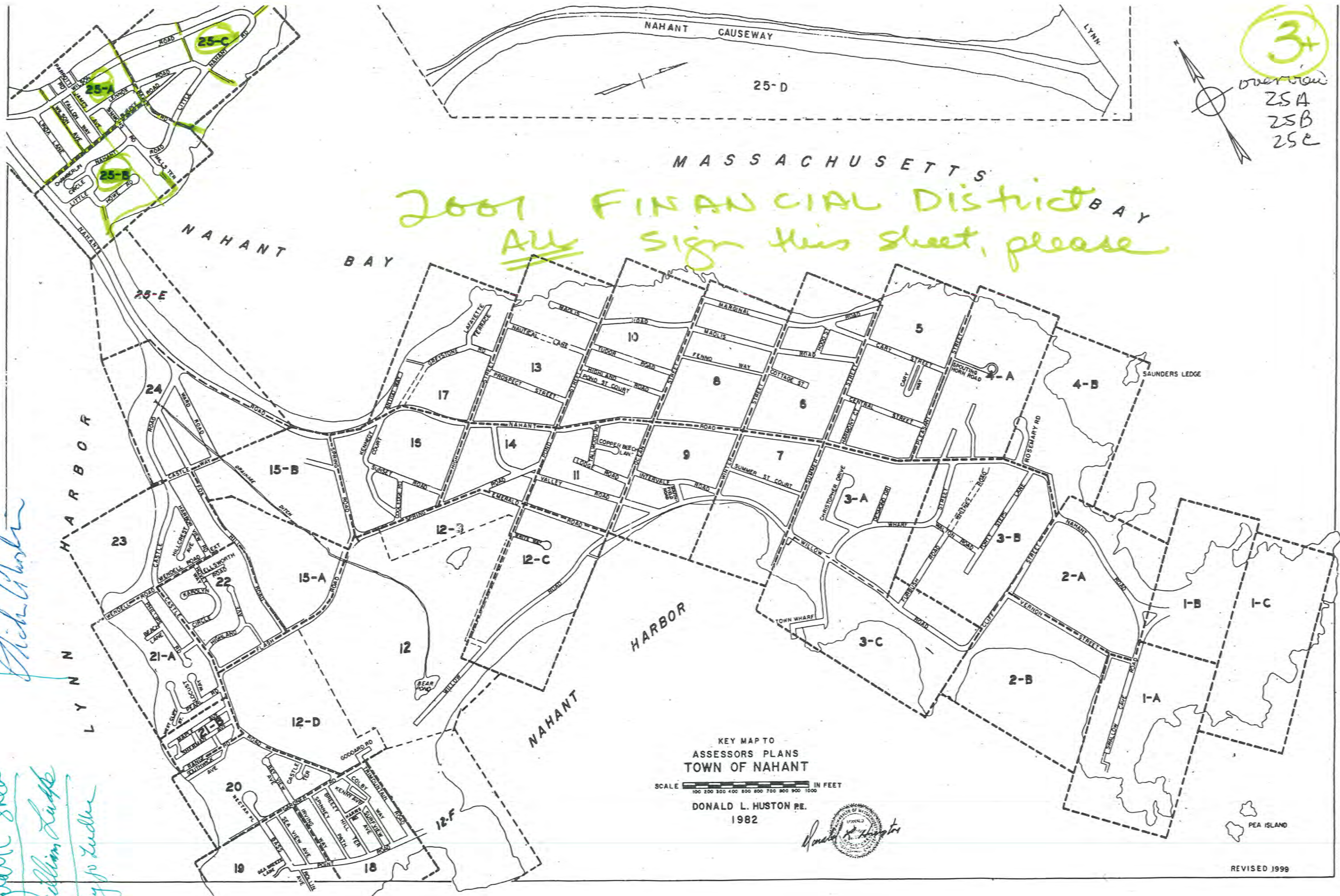
DONALD L. HUSTON P.E.
1982



PEA ISLAND

REVISED 1999

Yan Leung
Richard Clarke
Philip Joyce
John Sheo
William Laska
Mary Jo Ludke



01-Jul-01

Jumbo INDEX PRINTS




1



2



3



4



5



6



7



8



9



10



11



12



13



14

Financial
District
2001

15

LYNN HARBOR

NAHANT ROAD

MAP 25D
M.D.C.

NAHANT BAY

Handwritten notes:
open gate
back wall
Demolished



16 1/2 FT. RANGE ROAD

MAP 25B

MAP 25C

Handwritten notes:
#10
photo #7, 428 - obstructed!
the bridge
secondary pictures

Handwritten notes:
overgrown
Sign on Flower Bed
Major Issue
Pictures



REVISED 1970, 1991, 1993
D.L. HUSTON, ASSESSOR
TOWN OF NAHANT ASSESSORS
Scale 1 inch = 40 feet
Raymond G. D'Arcy

25A



Stair
 dimensions
 but possible

MAP 25C

MAP 25-E

MAP 25B

NOTE: LOTS NUMBERED 1 TO 40 ON THIS SHEET CORRESPOND WITH LOT NUMBERING ON PLAN OF NAHANT ASSOCIATES (PLAN BOOK 55 PLAN 40 SALES REG.)



1993
 REVISOR 1970, 1991
 D.L. HUSTON, ASSESSOR
 TOWN OF NAHANT - ASSESSOR'S
 Scale 1 inch = 40 feet
 T. J. Ryan and A. J. Ryan

Karen Nugent, Lawyer
 Jeff Bigle
 Little
 No lot
 In want
 #8882

5/10/03

fence w/ gate
 + drop

See other map 25C

ok

BREAKWATER

HARBOR

LYNN

NAHANT

BAY

MAP 25A

MAP 25C

MAP 25-E

MAP 25B

NOTE: LOTS NUMBERED 1 TO 40 ON THIS SHEET CORRESPOND WITH LOT NUMBERING ON PLAN OF NAHANT ASSOCIATES (PLAN BOOK 55 PLAN 40 SALES REG.)



1993
 REVISOR 1970, 1991
 D.L. HUSTON, ASSESSOR
 TOWN OF NAHANT - ASSESSOR'S
 Scale 1 inch = 40 feet
 T. J. Ryan and A. J. Ryan

Karen Nugent, Lawyer
 Jeff Bigle
 Little
 No lot
 In want
 #8882

5/10/03

fence w/ gate
 + drop

See other map 25C

ok

BREAKWATER

HARBOR

LYNN

NAHANT

BAY

MAP 25A

MAP 25C

MAP 25-E

MAP 25B

NOTE: LOTS NUMBERED 1 TO 40 ON THIS SHEET CORRESPOND WITH LOT NUMBERING ON PLAN OF NAHANT ASSOCIATES (PLAN BOOK 55 PLAN 40 SALES REG.)



1993
 REVISOR 1970, 1991
 D.L. HUSTON, ASSESSOR
 TOWN OF NAHANT - ASSESSOR'S
 Scale 1 inch = 40 feet
 T. J. Ryan and A. J. Ryan



picture #4
 6' drops
 protected by
 low fence
 5 jumps
 to 45'

see
 other
 map

major
 issues

STATE
 WALL

stop
 orange drops

MAP 25C
 1300'±
 4-2'
 open
 grade
 of
 1:2'

bru:
 dumps



MAP
 25A

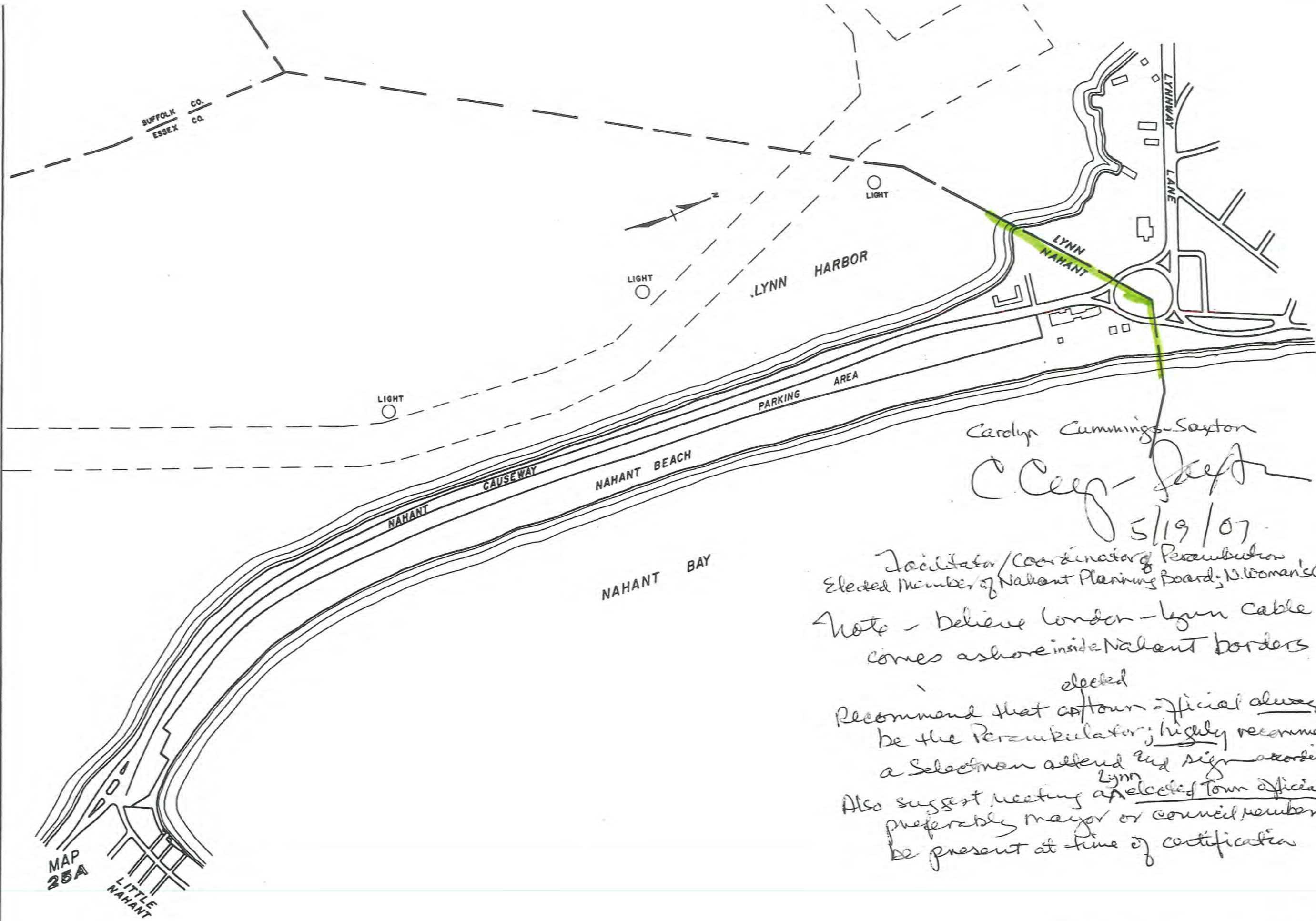
MAP
 25B

MAP
 25C

REVENUE
 L. DUNCAN
 1919
 TOWN OF NAHANT - ASSESSORS
 Scale 1 inch = 40 feet.
 Raymond G. Dwyer
 1963



25C



Carolyn Cummings-Saxton

C. Cummings-Saxton
5/19/07

Facilitator/Coordinator of Perambulation
Elected Member of Nahant Planning Board; N. Woman's Club

Note - Believe London - Lynn cable
comes ashore inside Nahant borders

Recommend that a ^{elected} town official always
be the Perambulator; highly recommend
a Selectman attend and sign accordingly

Also suggest meeting a ^{Lynn} elected town official, &
preferably mayor or council member
be present at time of certification

MAP 15A

FOX HILL ROAD

MAP 22

FLASH ROAD

FLASH ROAD

PUBLIC SAFETY FACILITY

PUBLIC WORKS DEPT.

39
37,500

40
461,126

MAP 12 LOT 38
MATCH LINE
LITTLE LEAGUE BASE BALL FIELD

MAP 12

443.24'

118.5'

348.56'

100'

228'

41
146,136

GODDARD ROAD

HOUSING

MAP 12F

ROAD

GARDNER ROAD

U.S. GOVERNMENT

ROAD

JOHNSON

SCHOOL

CASTLE

MAP 20

MAP 21B

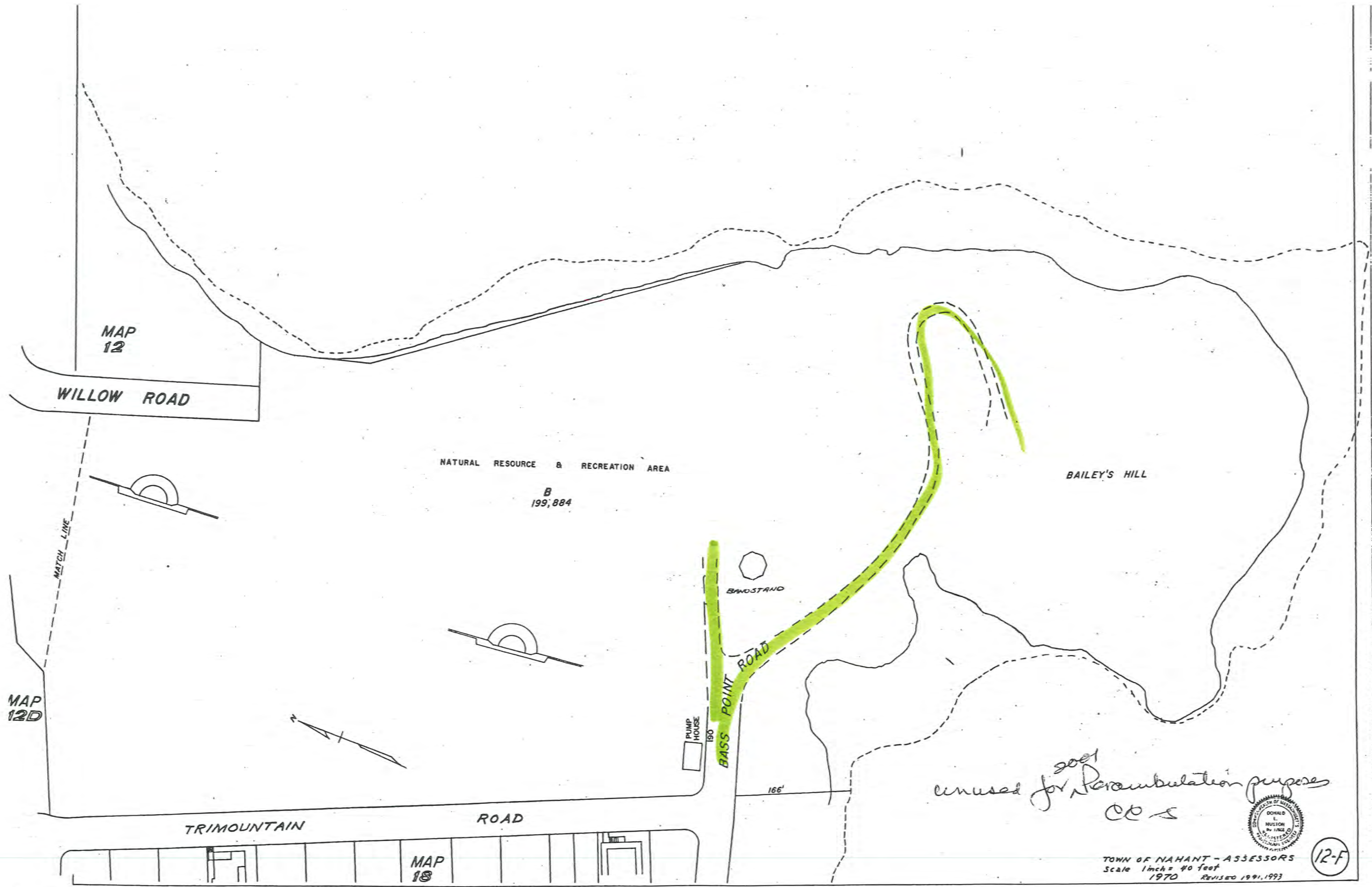
PEARL ROAD

Unused for 2001 Perambulation maps
D-S



REVISED 1970, 1991, 1994
D.L. HUSTON P.E.
TOWN OF NAHANT - ASSESSORS
Scale 1 inch = 40 feet
Raymond G. Delaney 1963

12-D



MAP 12

WILLOW ROAD

NATURAL RESOURCE & RECREATION AREA

B
199,884

BAILEY'S HILL

BANGSTAND

BASS POINT ROAD

PUMP HOUSE

166'

TRIMOUNTAIN ROAD

MAP 18

unused for ²⁰⁰¹ Perambulation purposes
CCS



TOWN OF NAHANT - ASSESSORS
Scale 1 inch = 40 feet
1970 REVISED 1991, 1993

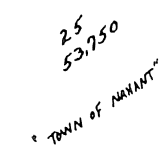
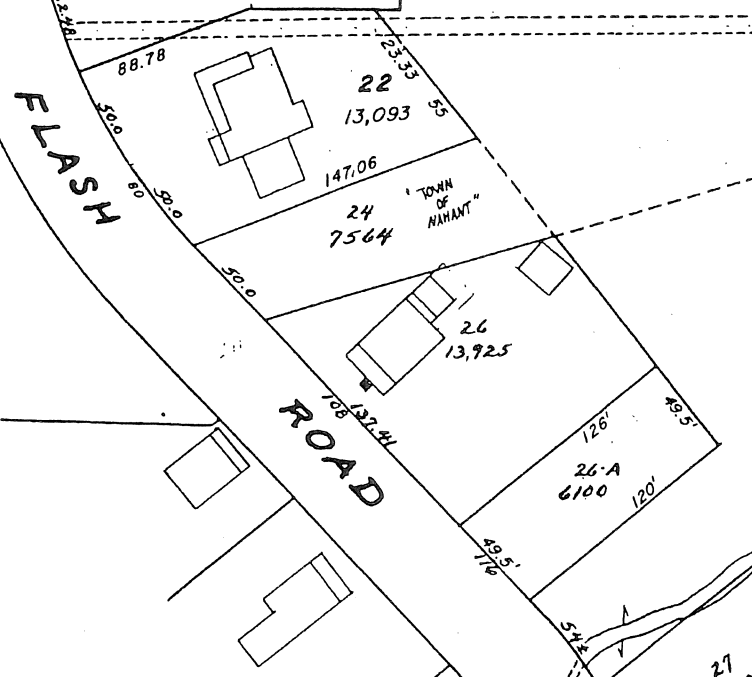
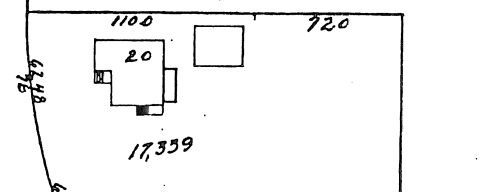
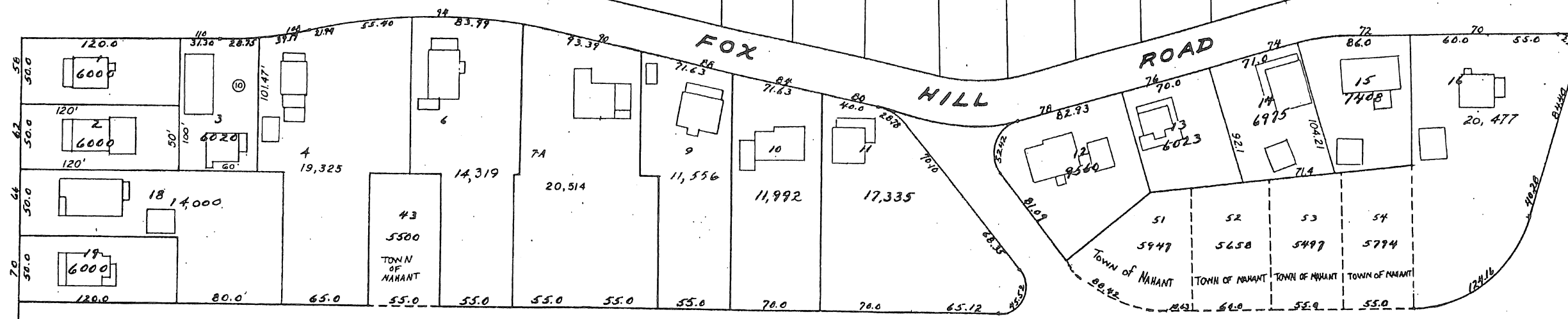
12-F

MAP 22

MAP 15B

MAP 12A

MAP 15B



TOWN OF NAHANT
17
129,317

8 FT. SEWER EASEMENT

unused for 2001 Perambulation purposes
CAS NO PARCEL 5,1



REVISED 1970, 1991, 1993
D.L. HUSTON P.E.
TOWN OF NAHANT - ASSESSORS
Scale 1 inch = 40 feet
1963
Raymond A. Dancy

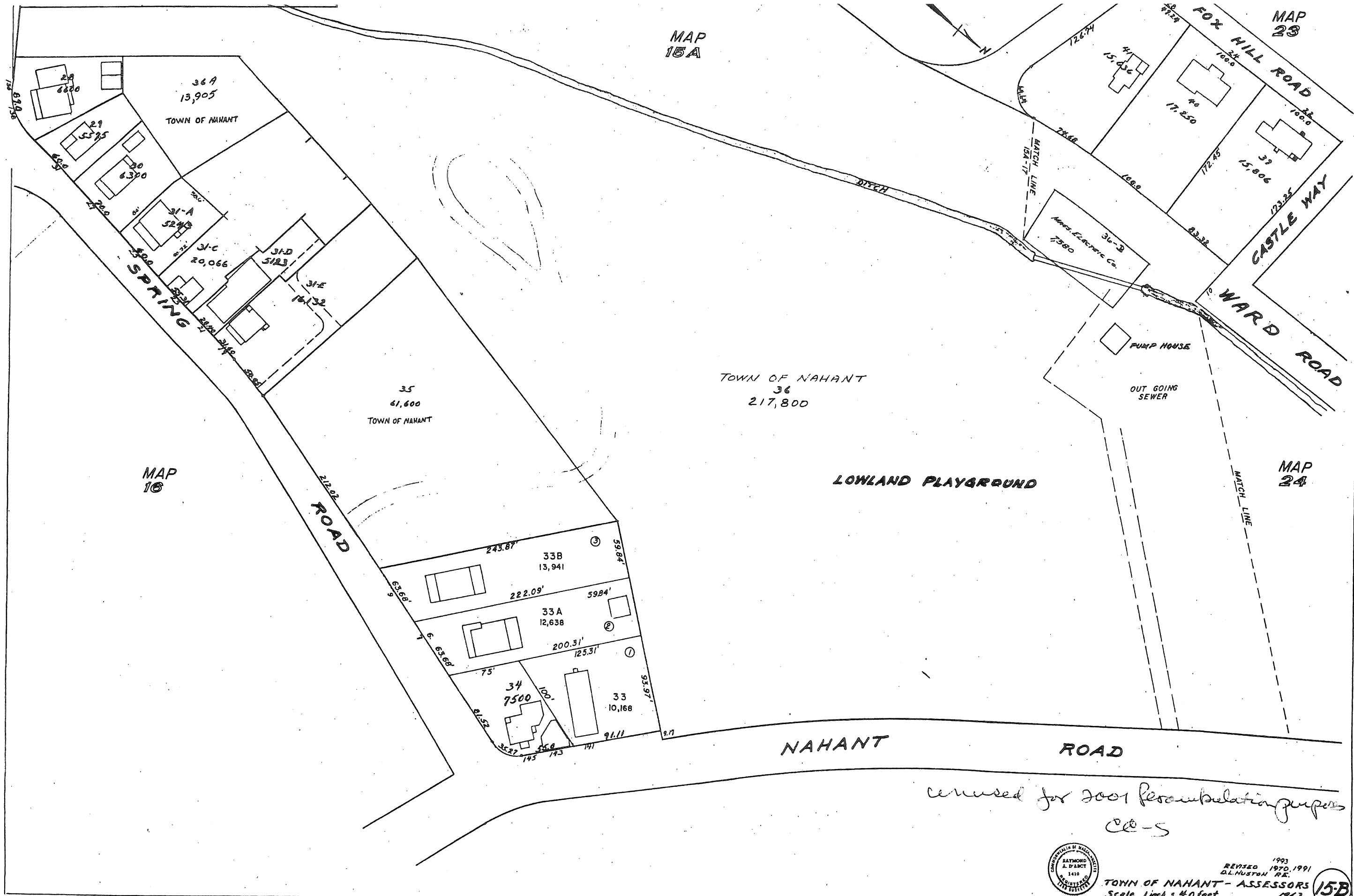
15A

MAP 15A

MAP 23

MAP 24

MAP 16

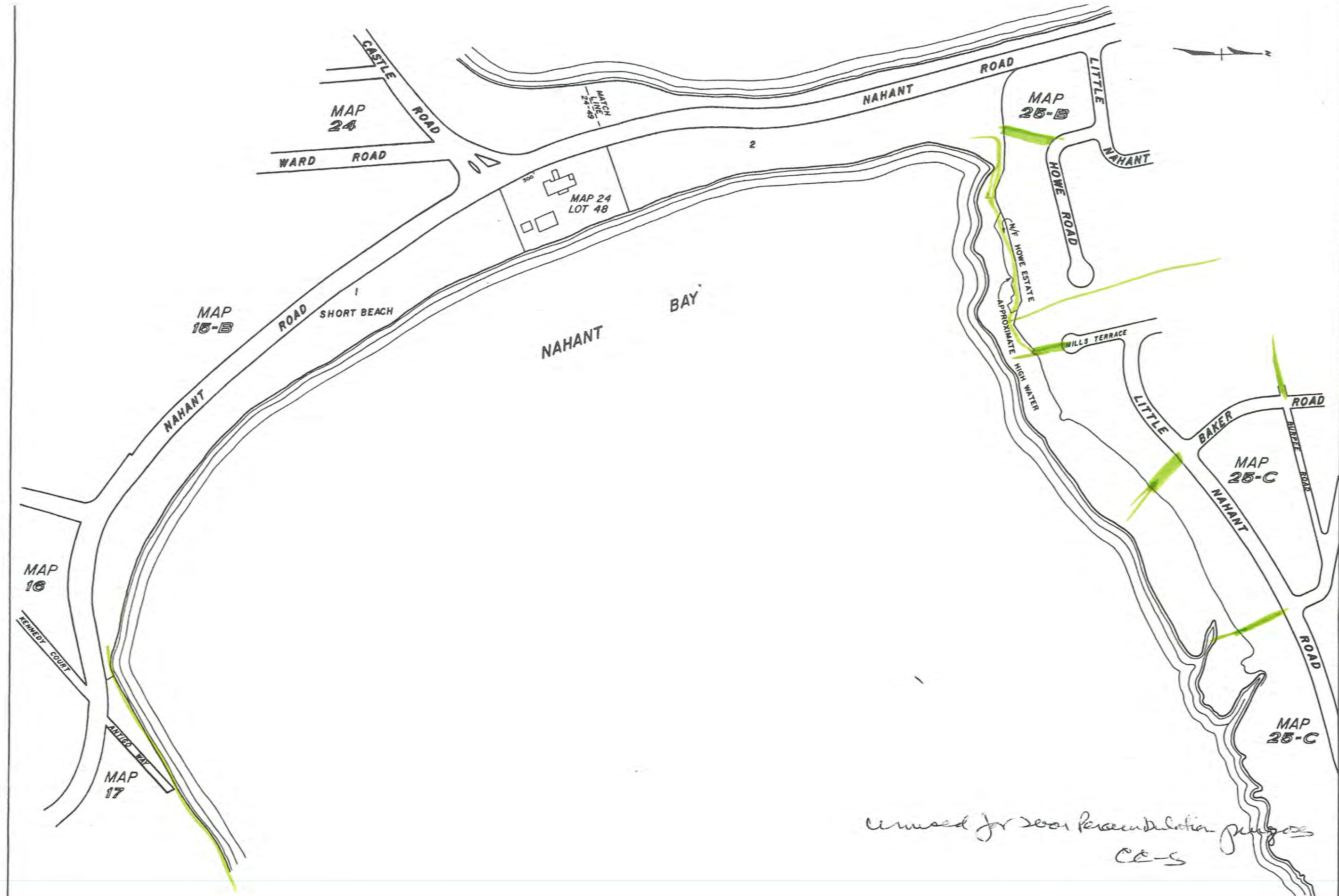


used for 2001 Recombulating purposes
 CO-5



1993
 REISED 1970, 1991
 D.L. HUSTON P.E.
 TOWN OF NAHANT - ASSESSORS
 Scale 1 inch = 40 feet
 Raymond E. D'Arcy

15B



*Unused for 2001 Parcel delineation purposes
CE-S*